


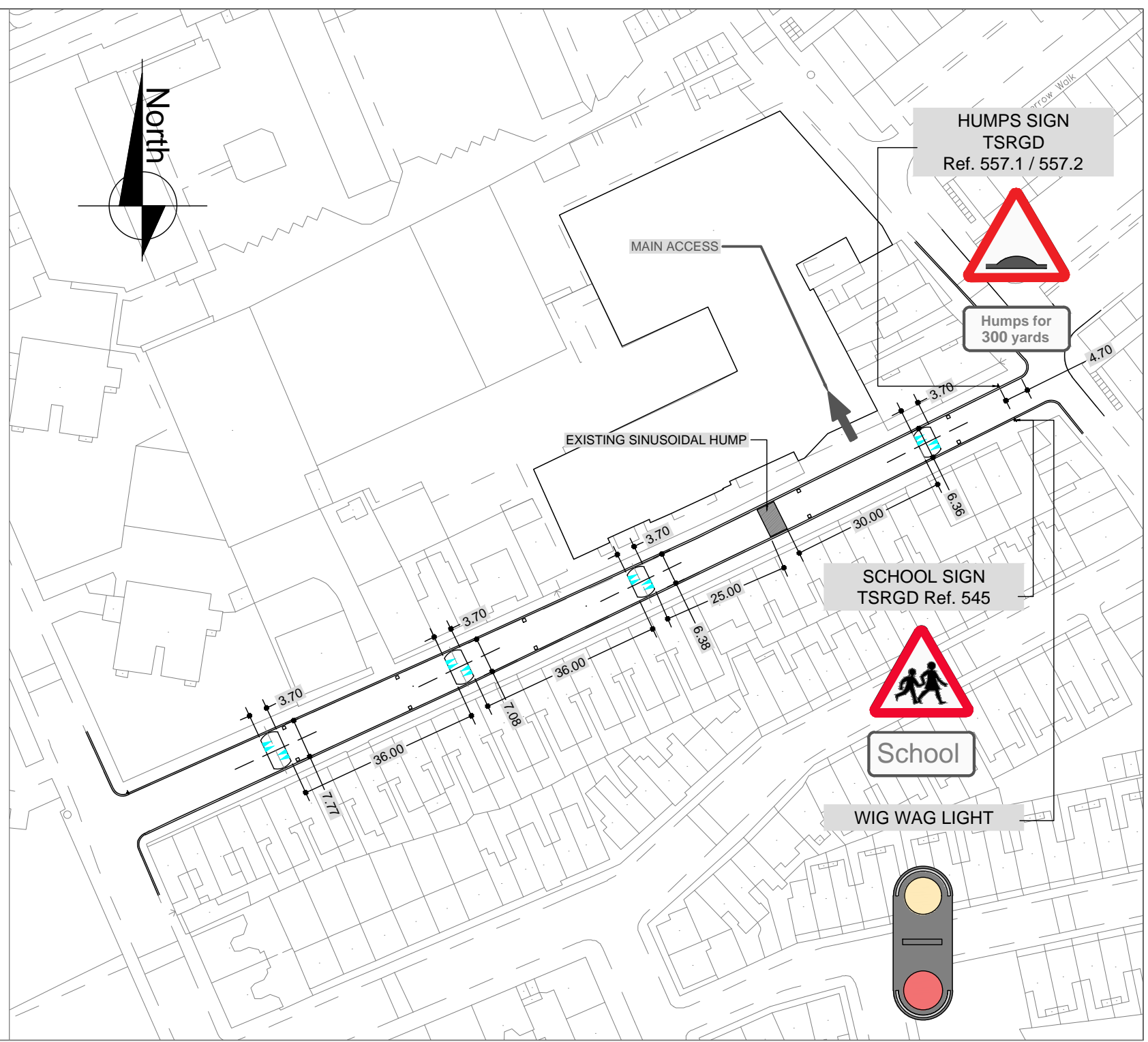
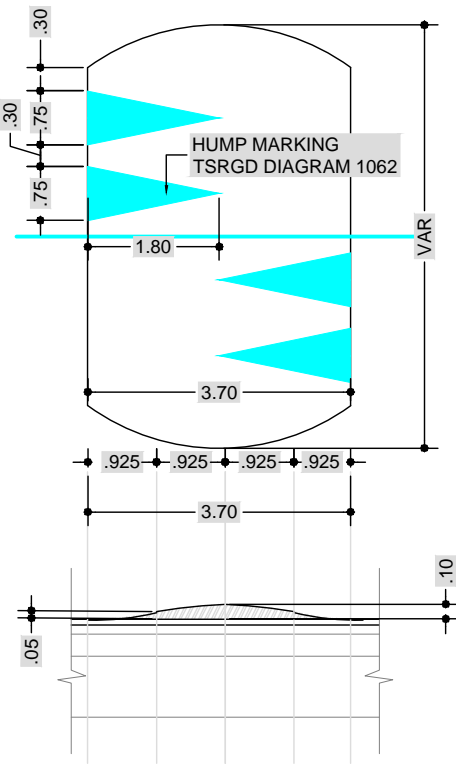


**KEY:**

-  PROPOSED SIGN POST
-  PROPOSED SINUSOIDAL HUMPS
-  EXISTING SINUSOIDAL HUMPS

- NOTES:**
- Dimensions in meters, unless otherwise stated.
  - This drawing should be read in conjunction with other relevant engineering details, drawings & specifications.
  - In case of any discrepancy, the bounded prevails over what is drawn.
  - Any discrepancies should be reported to the design engineer immediately, so that clarification can be sought prior to the commencement of works.
  - The dimensions must be rectified on site before construction.
  - All works are to be in accordance with Southwark borough council specification and standards.



Rev	Date	Description	Drn	Chk	App
O	15/03/18	INITIAL DESIGN	IG	AS	RW

Project  
**TRAFALGAR STREET**  
(DEVOLVED HIGHWAYS)

Drawing Title  
**LOCATION PLAN**

Community council SOUTHWARK / CAMBERWELL&PECKHAM					
Ward(s) FARADAY					
Date	Scale	Drn	Rev	App	
15/03/18	1:1000	IG	AS	RW	
Drawing number		Status			
<b>TR1</b>		<b>O</b>			



**Highways Division**  
**Transport projects**  
**Minor Works**

Environment and Social  
Regeneration  
Floor 3, Hub 2  
160 Tooley Street  
PO Box 64529  
London SE1P 5LX

? Crown copyright and database rights 2014 Ordnance Survey (0)100019252